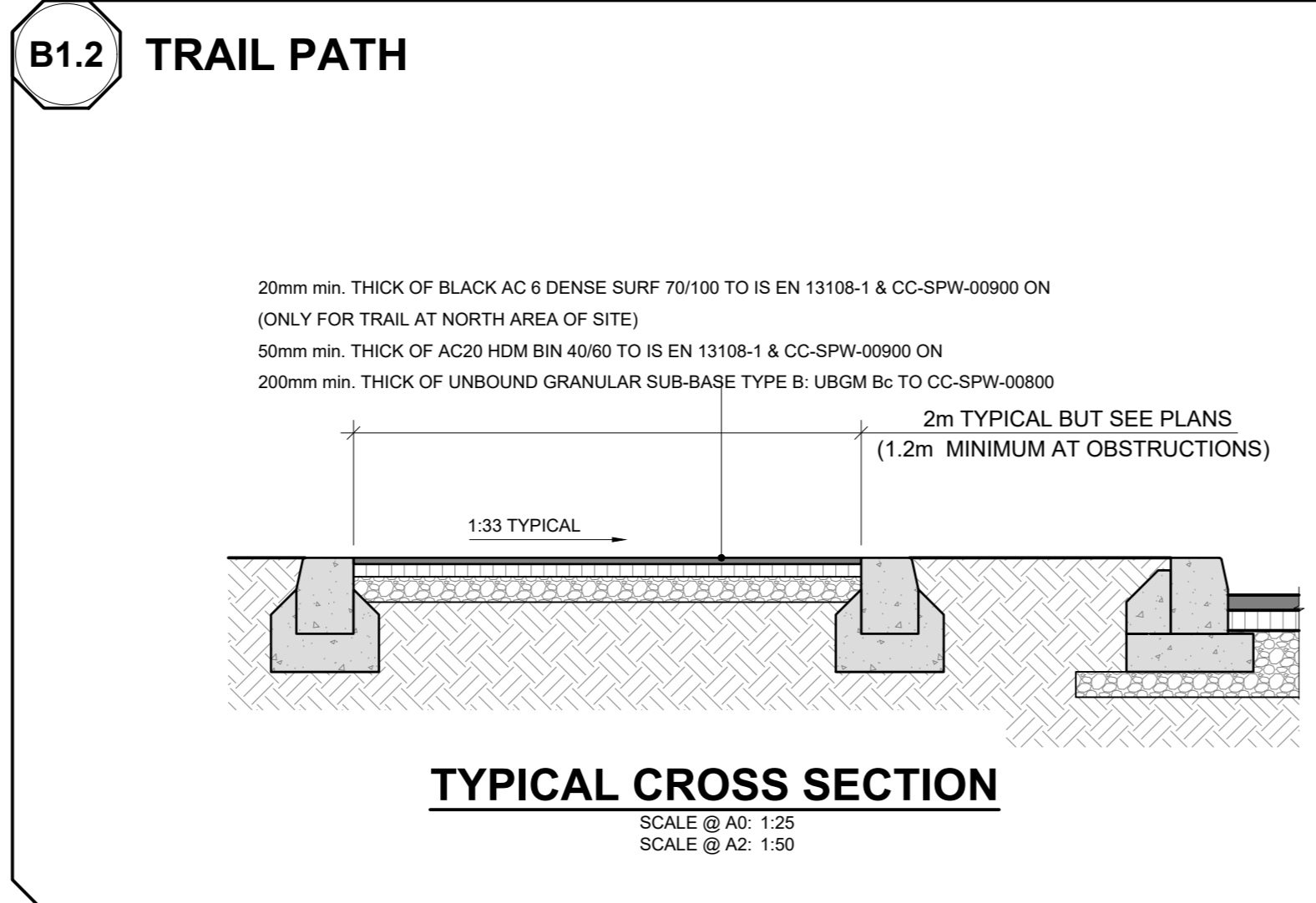
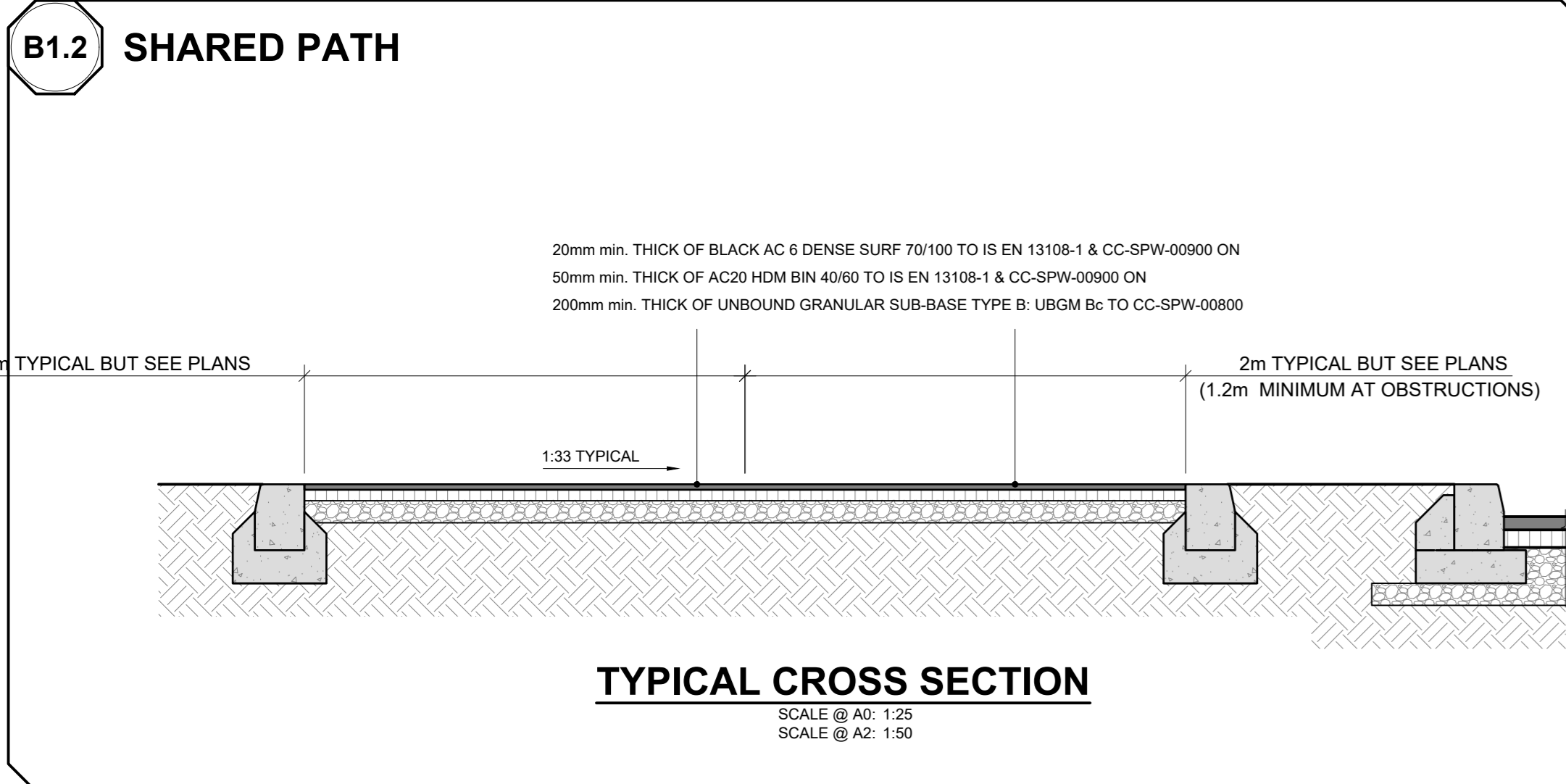


- NOTES**
- THIS DRAWING IS TO BE READ IN CONJUNCTION WITH ALL ENGINEERS & ARCHITECT'S DRAWINGS FIGURED DIMENSIONS ONLY (NOT SCALING) TO BE USED. WHERE A CONFLICT OF INFORMATION EXISTS OR IF IN ANY DOUBT - ASK.
  - CONSULTANTS TO BE INFORMED IMMEDIATELY OF ANY DISCREPANCIES BEFORE WORK PROCEEDS.

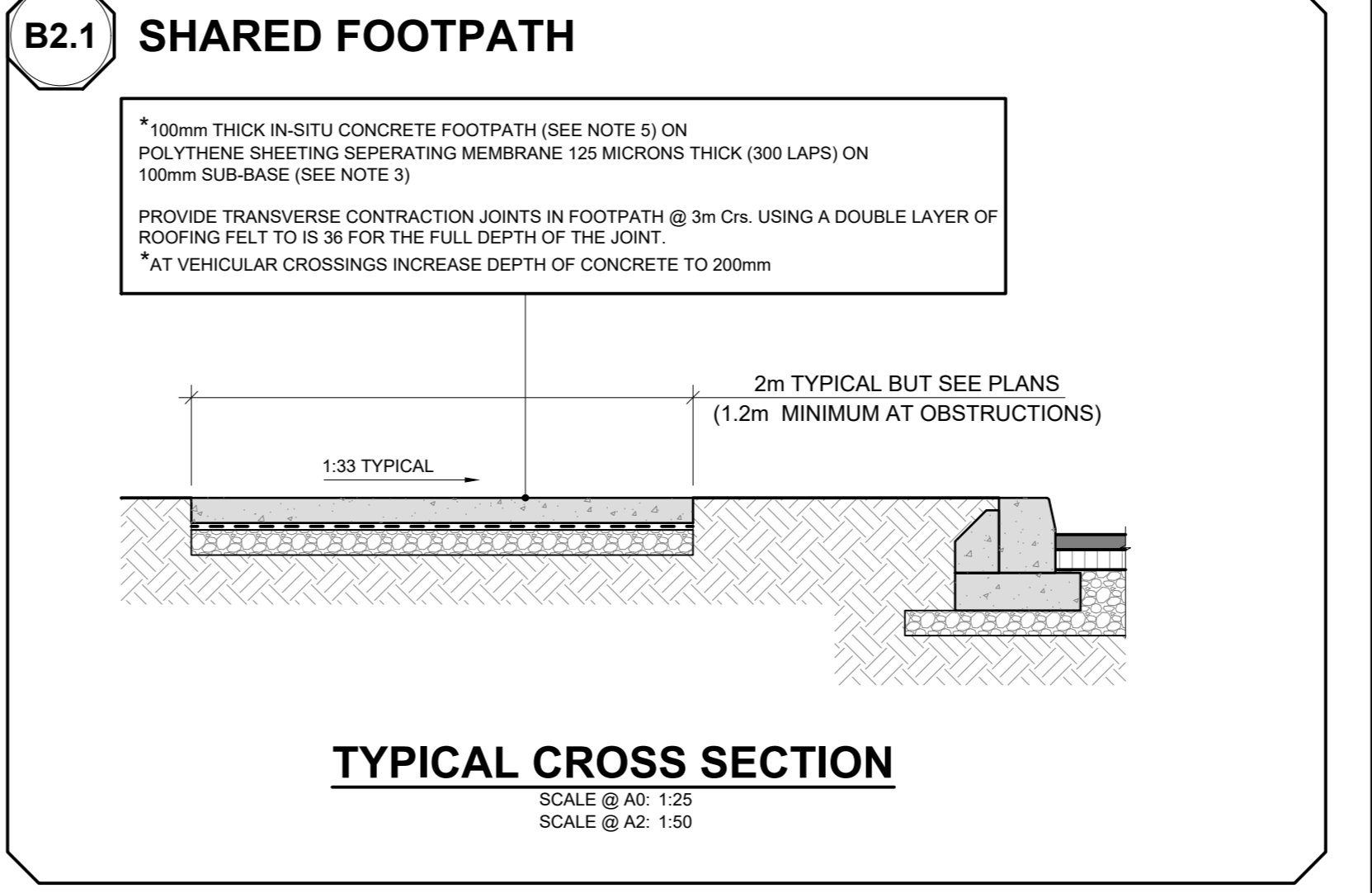
**B FOOTPATHS / CYCLE PATHS**

**B1 ASPHALT / BITUMEN MACADAM**

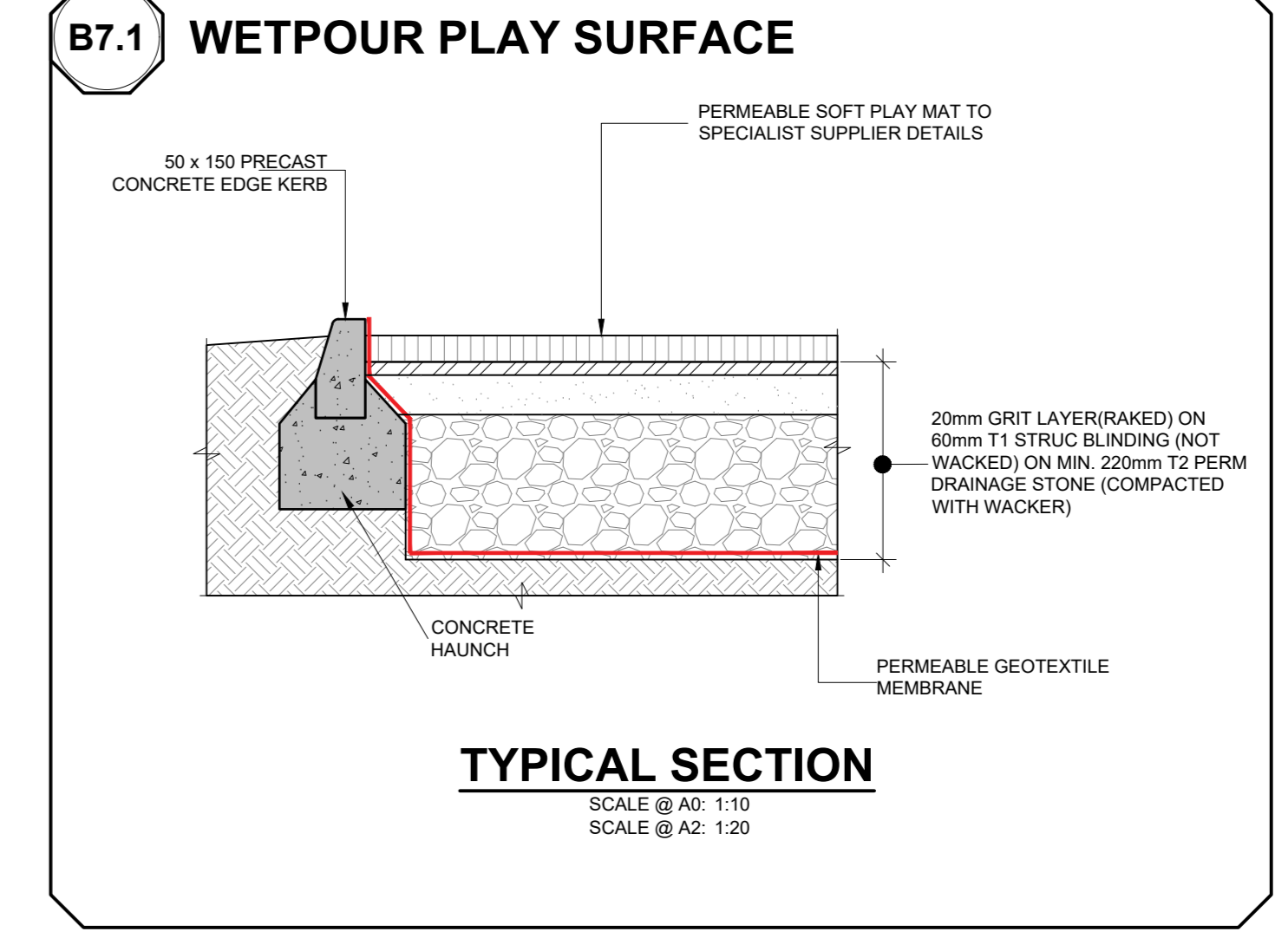
BLACK MACADAM    BUFF MACADAM    RED MACADAM



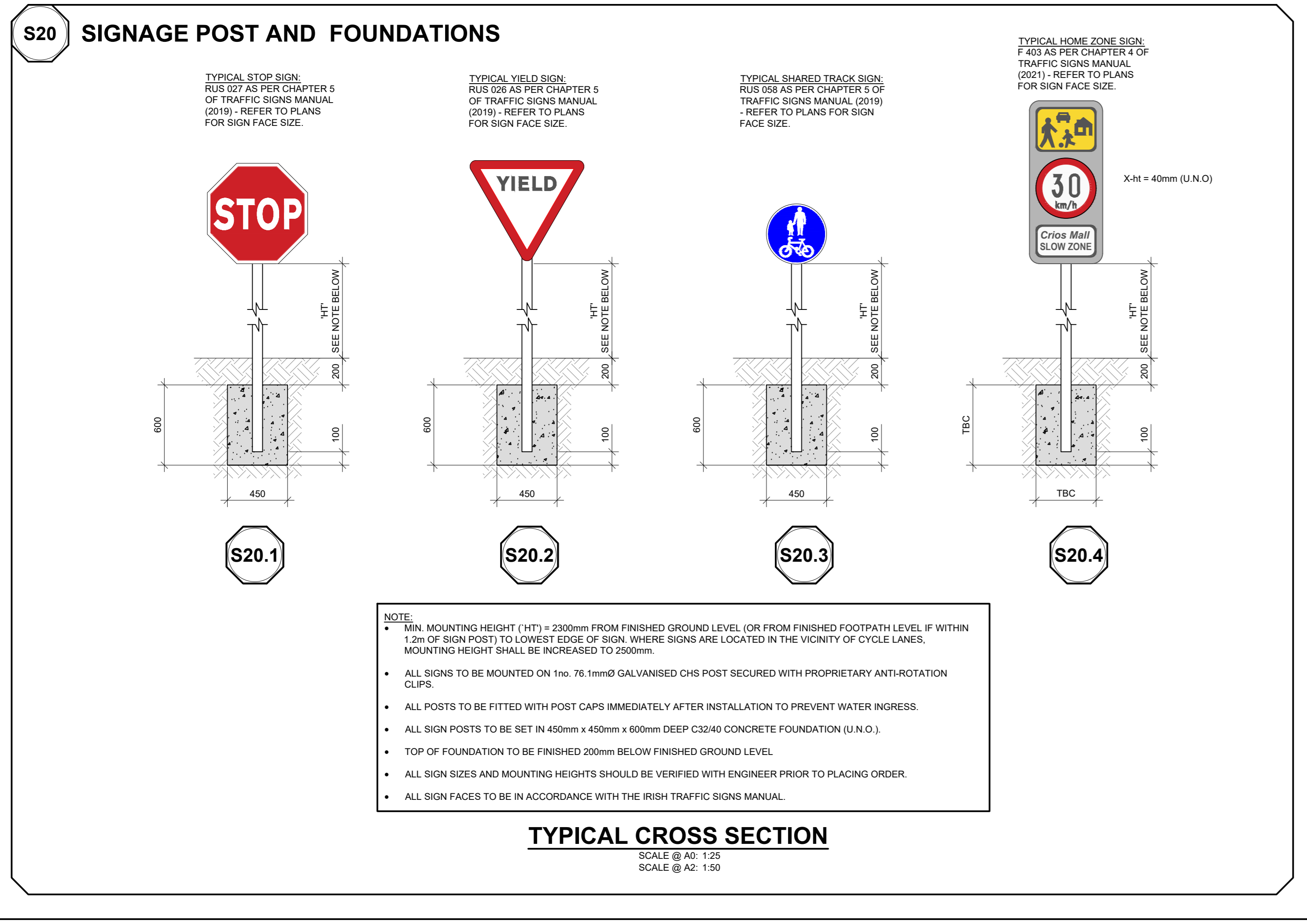
**B2 CONCRETE**



**B7 WETPOUR PLAY SURFACE**



**S20 SIGNAGE**



**REFER TO DRAWING REFERENCE C-10000, CIVIL ENGINEERING GENERAL NOTES FOR ROAD / FOOTPATH NOTES FOR ALL NOTE REFERRALS ON THIS DRAWING**

PL1	05.06.20	ISSUED FOR PLANNING	MA
ISSUE	DATE	DESCRIPTION	BY
Project Engineer: ABIGAIL HARRIS		Project Director: CIARAN KENNEDY	
<b>PLANNING</b>			
CLIENT: GOLDEN PORT HOMES LIMITED			
PROJECT TITLE: FOREST LITTLE ROAD GOLDENPORT		BM PROJECT No: 24.183	
REFERENCE	SUITABILITY	REVISION	
DRAWING TITLE: FOOTPATH STANDARD DETAILS - SHEET 1			
DRAWING REFERENCE: FR-BMCE-ZZ-ZZ-DR-C-14110	STATUS: -	REVISION: PL1	